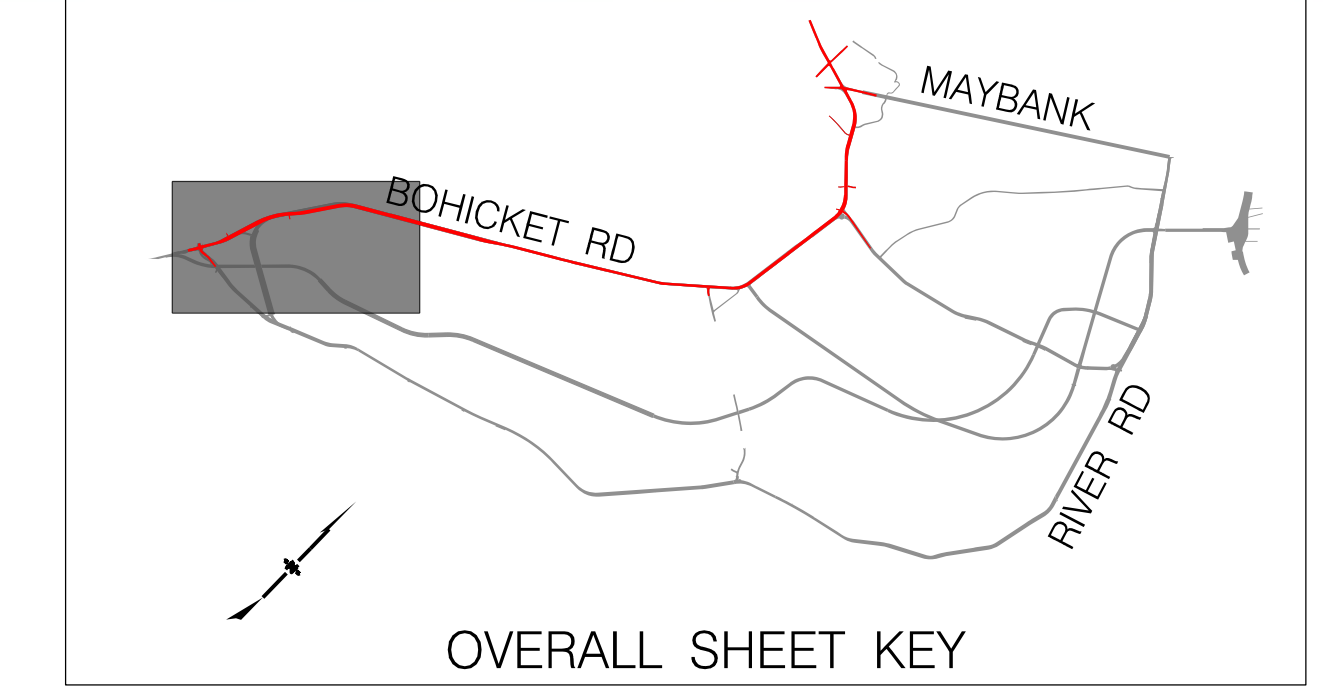


**UPDATES TO ALTERNATIVE:**  
 7. SWITCHED NEW DIVIDED LANES TO OPPOSITE SIDE OF BOHICKET FOR APPROXIMATELY 2500 LF  
 9. UPDATED AERIALS TO LATEST AVAILABLE 2021 IMAGERY & UPDATED THE IMPACTS CHART

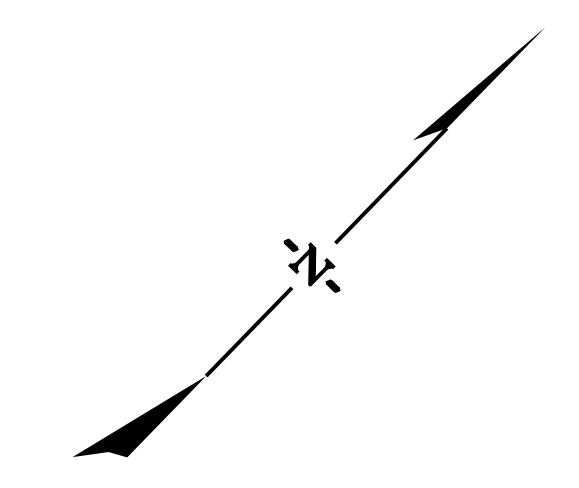
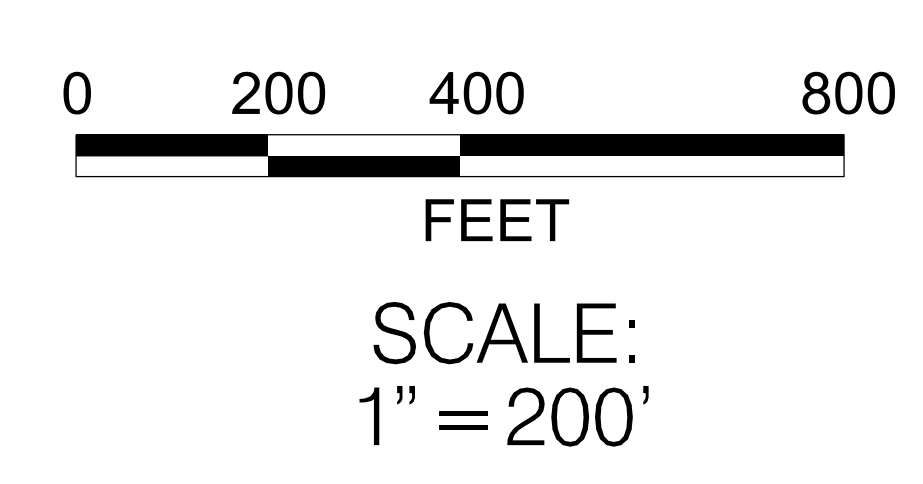
| Reasonable Alternatives Screening |               |                |               |               |               |               |
|-----------------------------------|---------------|----------------|---------------|---------------|---------------|---------------|
|                                   | Alternative 1 | Alternative 1a | Alternative 3 | Alternative 4 | Alternative 6 | Alternative 7 |
| Streams (linear feet)             | 1461          | 795            | 590           | 1484          | 935           | 1124          |
| Wetlands (acres)                  | 8.4           | 5.8            | 35.3          | 34.0          | 3.8           | 9.0           |
| Relocations                       | 18            | 14             | 2             | 16            | 16            | 28            |
| Floodplains                       | 8.0           | 6.0            | 8.8           | 14.6          | 3.8           | 12.6          |
| Cultural Resources                | 1             | 1              | 0             | 1             | 1             | 4             |
| Farmlands (acres)                 | 40.6          | 29.6           | 79.8          | 28.5          | 28.5          | 75.3          |

Main Road Corridor Segment C



**LEGEND**

|                              |                                  |                                     |
|------------------------------|----------------------------------|-------------------------------------|
| EXISTING ROADWAY             | TRAFFIC SIGNAL                   | POTENTIAL RELOCATIONS (RESIDENTIAL) |
| PROPOSED NEW ROADWAY         | REMOVAL OF EX. ROADWAY           | POTENTIAL RELOCATIONS (COMMERCIAL)  |
| EXISTING BRIDGE              | RESIDENTIAL BUILDINGS            | WATER                               |
| PROPOSED NEW BRIDGE          | COMMERCIAL BUILDINGS             | WETLANDS BOUNDARY                   |
| PROPOSED 12' SHARED-USE PATH | POTENTIAL RIGHT-OF-WAY (NEW R/W) |                                     |
| EXISTING MEDIAN              |                                  |                                     |
| PROPOSED MEDIAN              |                                  |                                     |



**MAIN ROAD SEGMENT C  
 BOHICKET ROAD WIDENING  
 ALTERNATIVE 1 - SHEET 01  
 CHARLESTON COUNTY, SC**