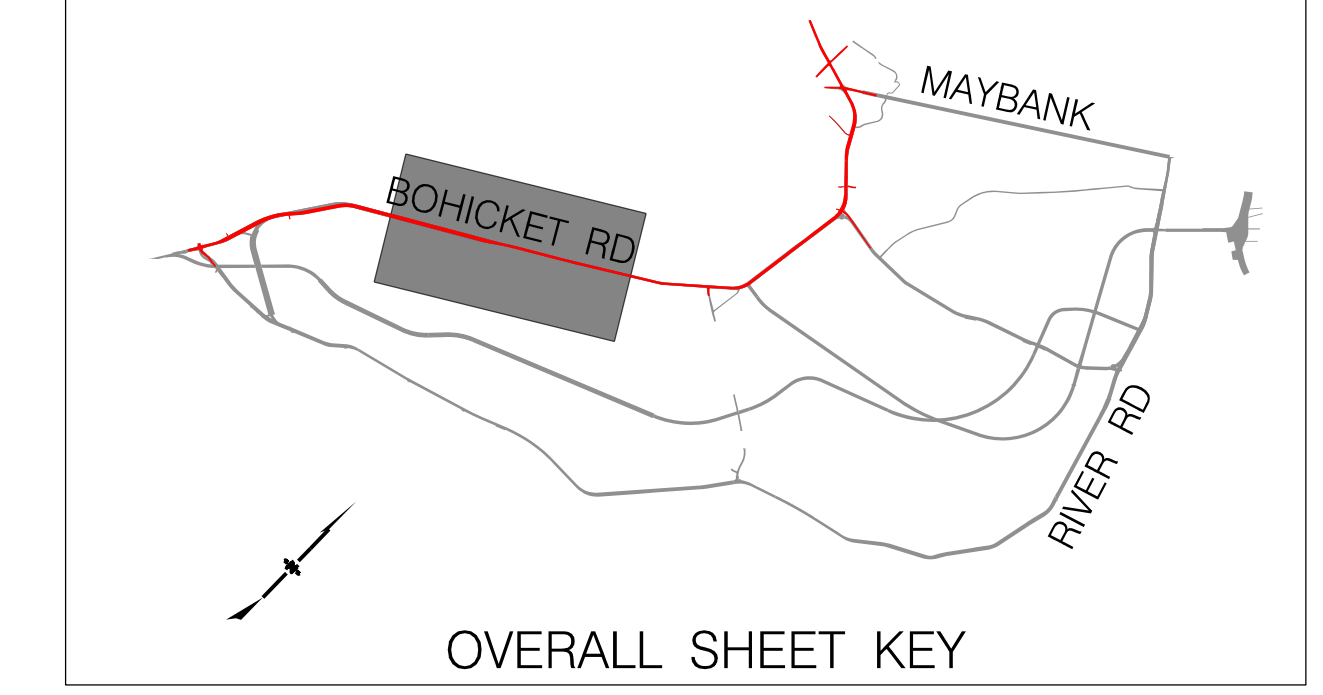


9. UPDATED AERIALS TO LATEST AVAILABLE 2021 IMAGERY & UPDATED THE IMPACTS CHART

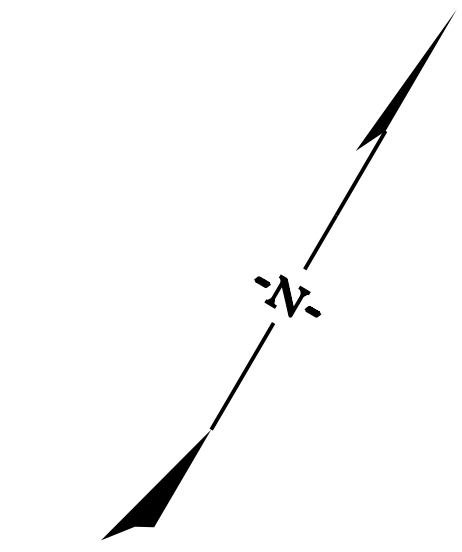
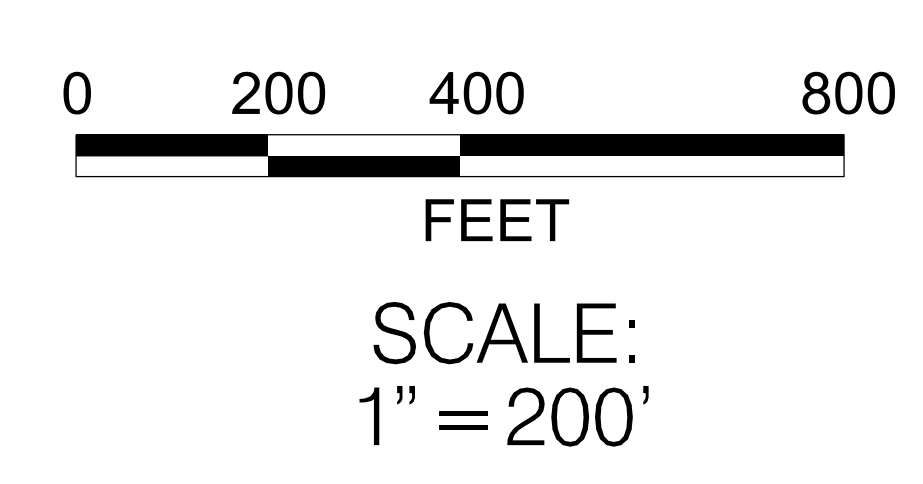
Reasonable Alternatives Screening						
	Alternative 1	Alternative 1a	Alternative 3	Alternative 4	Alternative 6	Alternative 7
Streams (linear feet)	1461	795	590	1484	935	1124
Wetlands (acres)	8.4	5.8	35.3	34.0	3.8	9.0
Relocations	18	14	2	16	16	28
Floodplains	8.0	6.0	8.8	14.6	3.8	12.6
Cultural Resources	1	1	0	1	1	4
Farmlands (acres)	40.6	29.6	79.8	28.5	28.5	75.3

Main Road Corridor Segment C



LEGEND

EXISTING ROADWAY	PROPOSED NEW ROADWAY	EXISTING BRIDGE	PROPOSED NEW BRIDGE	PROPOSED 12' SHARED-USE PATH	EXISTING MEDIAN	PROPOSED MEDIAN	TRAFFIC SIGNAL	REMOVAL OF EX. ROADWAY	POTENTIAL RELOCATIONS (RESIDENTIAL)
RESIDENTIAL BUILDINGS	COMMERCIAL BUILDINGS	WATER	WETLANDS BOUNDARY	POTENTIAL RIGHT-OF-WAY (NEW R/W)	POTENTIAL RELOCATIONS (RESIDENTIAL)	POTENTIAL RELOCATIONS (COMMERCIAL)			



**MAIN ROAD SEGMENT C
BOHICKET ROAD WIDENING
ALTERNATIVE 1 - SHEET 02
CHARLESTON COUNTY, SC**