





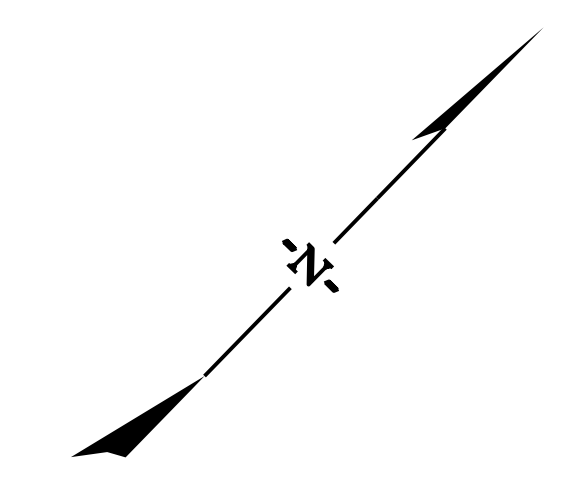
Reasonable Alternatives Screening

	Alternative 1	Alternative 1a	Alternative 3	Alternative 4	Alternative 6	Alternative 7
Streams (linear feet)	1461	795	590	1484	935	1124
Wetlands (acres)	8.4	5.8	35.3	34.0	3.8	9.0
Relocations	18	14	2	16	16	28
Floodplains	8.0	8.0	8.8	14.6	3.8	12.6
Cultural Resources	1	1	0	1	1	4
Farmlands (acres)	40.6	29.6	79.8	28.5	28.5	75.3

Main Road Corridor Segment C

 ALT 1A CORRIDOR – MODIFIED BOHICKET ROAD WIDENING – ROAD IMPROVEMENTS
 ALT 1A CORRIDOR – MODIFIED BOHICKET ROAD WIDENING – MULTIUSE PATH ONLY
 MARK CLARK EXT INTERSECTION CORRIDOR
 SHEET KEY

0 1000 2000 4000
 FEET
 SCALE:
 1" = 1000'



MAIN ROAD SEGMENT C
MODIFIED BOHICKET ROAD WIDENING
ALTERNATIVE 1A - OVERALL VIEW
CHARLESTON COUNTY, SC