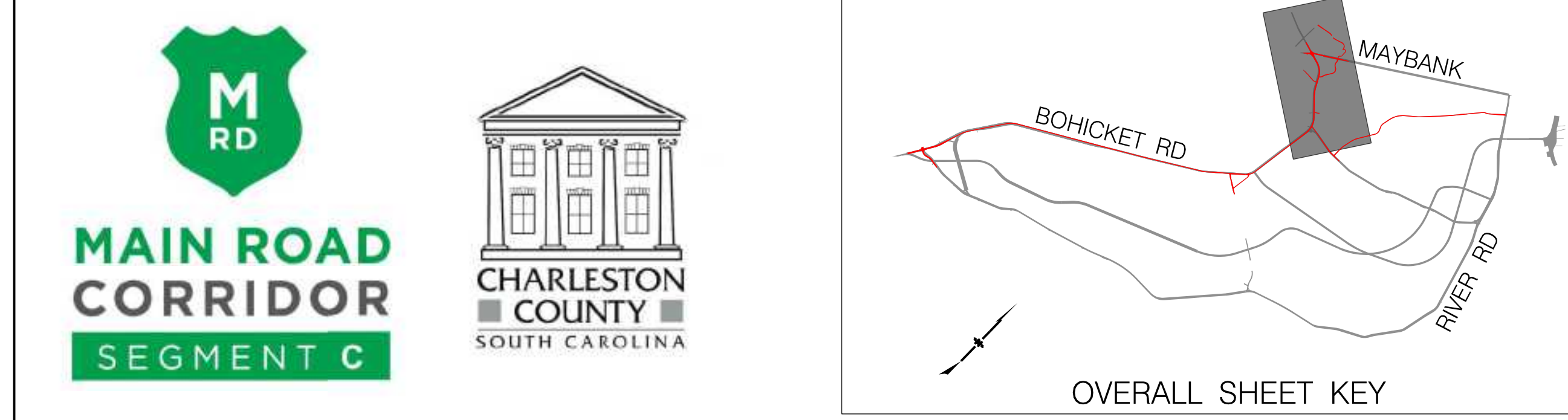


Reasonable Alternatives Screening

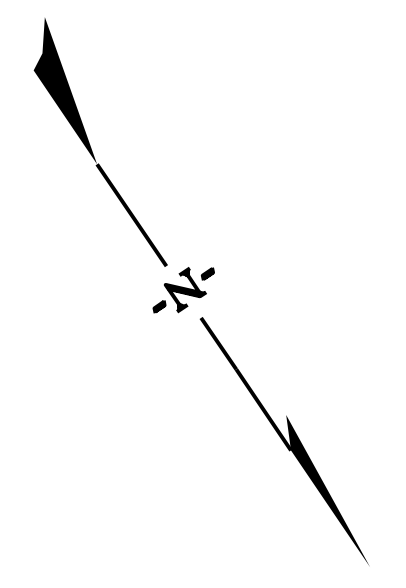
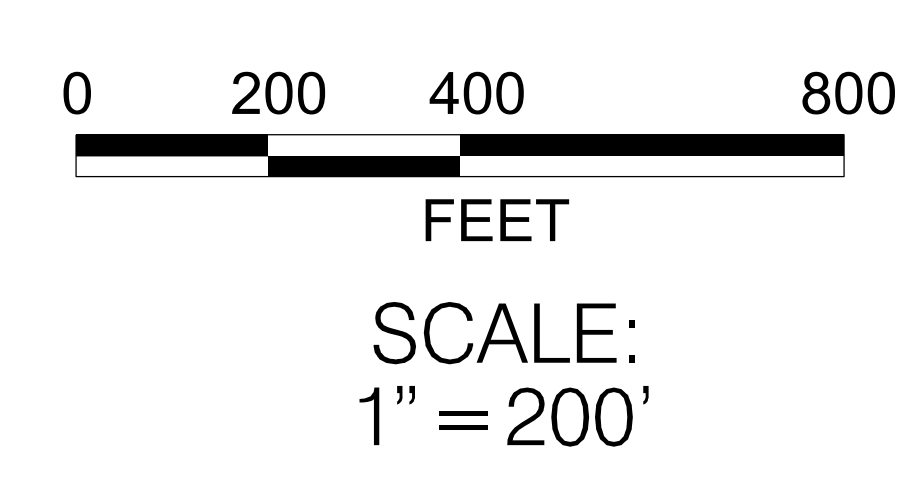
| | Alternative 1 | Alternative 1a | Alternative 3 | Alternative 4 | Alternative 6 | Alternative 7 |
|-----------------------|---------------|----------------|---------------|---------------|---------------|---------------|
| Streams (linear feet) | 1461 | 795 | 590 | 1484 | 935 | 1124 |
| Wetlands (acres) | 8.4 | 5.8 | 35.3 | 34.0 | 3.8 | 9.0 |
| Relocations | 18 | 14 | 2 | 16 | 16 | 28 |
| Floodplains | 8.0 | 8.0 | 8.8 | 14.6 | 3.8 | 12.6 |
| Cultural Resources | 1 | 1 | 0 | 1 | 1 | 4 |
| Farmlands (acres) | 40.6 | 29.6 | 79.8 | 28.5 | 28.5 | 75.3 |

Main Road Corridor Segment C



LEGEND

- EXISTING ROADWAY
- PROPOSED NEW ROADWAY
- EXISTING BRIDGE
- PROPOSED NEW BRIDGE
- PROPOSED 12' SHARED-USE PATH
- EXISTING MEDIAN
- PROPOSED MEDIAN
- TRAFFIC SIGNAL
- REMOVAL OF EX. ROADWAY
- RESIDENTIAL BUILDINGS
- COMMERCIAL BUILDINGS
- WATER
- WETLANDS BOUNDARY
- POTENTIAL RIGHT-OF-WAY (NEW R/W)
- POTENTIAL RELOCATIONS (RESIDENTIAL)
- POTENTIAL RELOCATIONS (COMMERCIAL)



**MAIN ROAD SEGMENT C
RATIONAL ROADS
ALTERNATIVE 6 - SHEET 04
CHARLESTON COUNTY, SC**