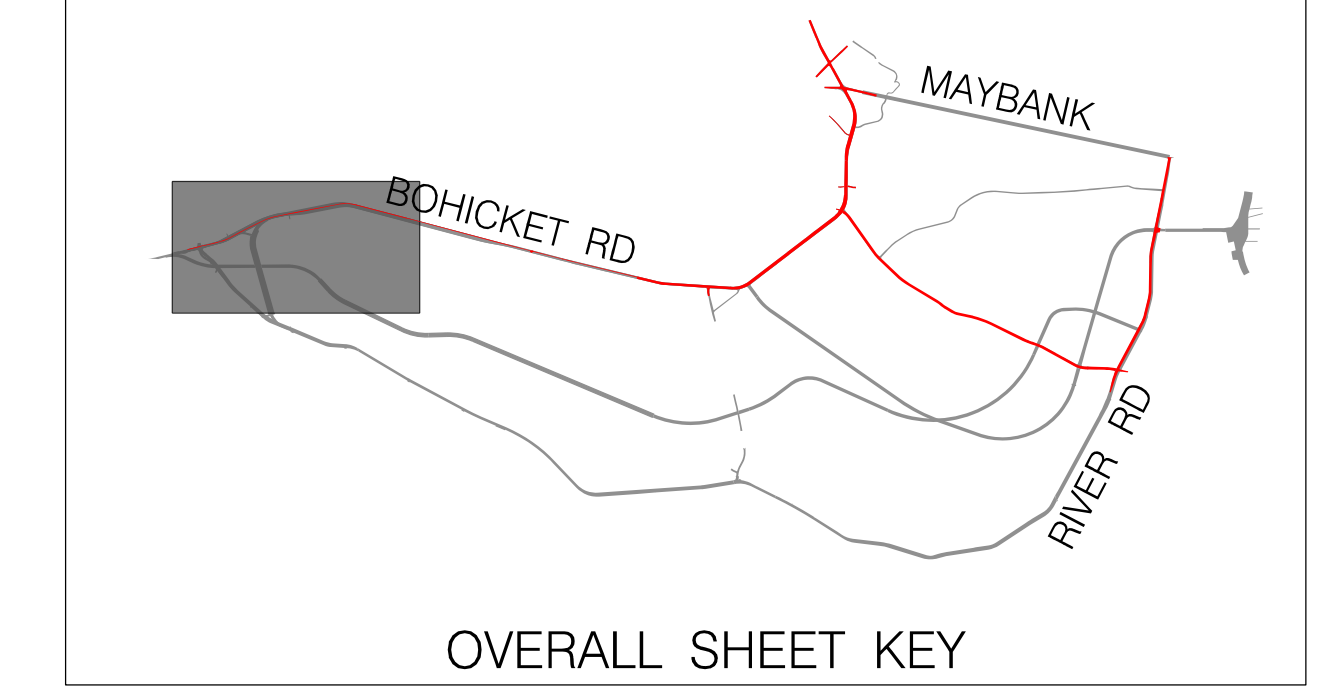


**Reasonable Alternatives Screening**

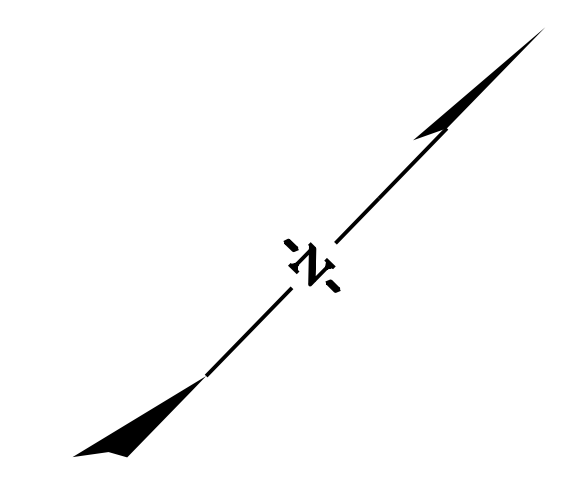
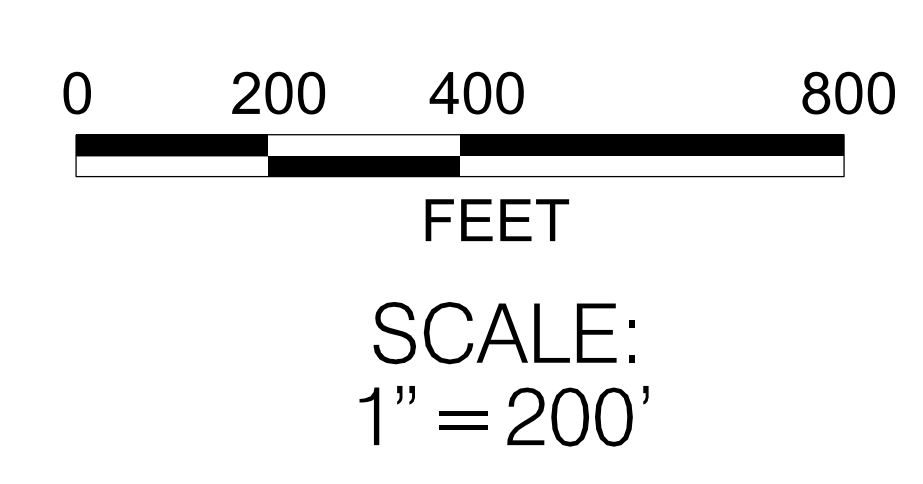
	Alternative 1	Alternative 1a	Alternative 3	Alternative 4	Alternative 6	Alternative 7
Streams (linear feet)	1461	795	590	1484	935	1124
Wetlands (acres)	8.4	5.8	35.3	34.0	3.8	9.0
Relocations	18	14	2	16	16	28
Floodplains	8.0	8.0	8.8	14.6	3.8	12.6
Cultural Resources	1	1	0	1	1	4
Farmlands (acres)	40.6	29.6	79.8	28.5	28.5	75.3

Main Road Corridor Segment C



**LEGEND**

EXISTING ROADWAY	TRAFFIC SIGNAL	POTENTIAL RELOCATIONS (RESIDENTIAL)
PROPOSED NEW ROADWAY	REMOVAL OF EX. ROADWAY	POTENTIAL RELOCATIONS (COMMERCIAL)
EXISTING BRIDGE	RESIDENTIAL BUILDINGS	COMMERCIAL BUILDINGS
PROPOSED NEW BRIDGE	WATER	WETLANDS BOUNDARY
PROPOSED 12' SHARED-USE PATH (MUP)	POTENTIAL RIGHT-OF-WAY (NEW R/W)	
EXISTING MEDIAN		
PROPOSED MEDIAN		



**MAIN ROAD SEGMENT C  
THE SEA ISLANDS WAY  
ALTERNATIVE 7 - SHEET 01  
CHARLESTON COUNTY, SC**