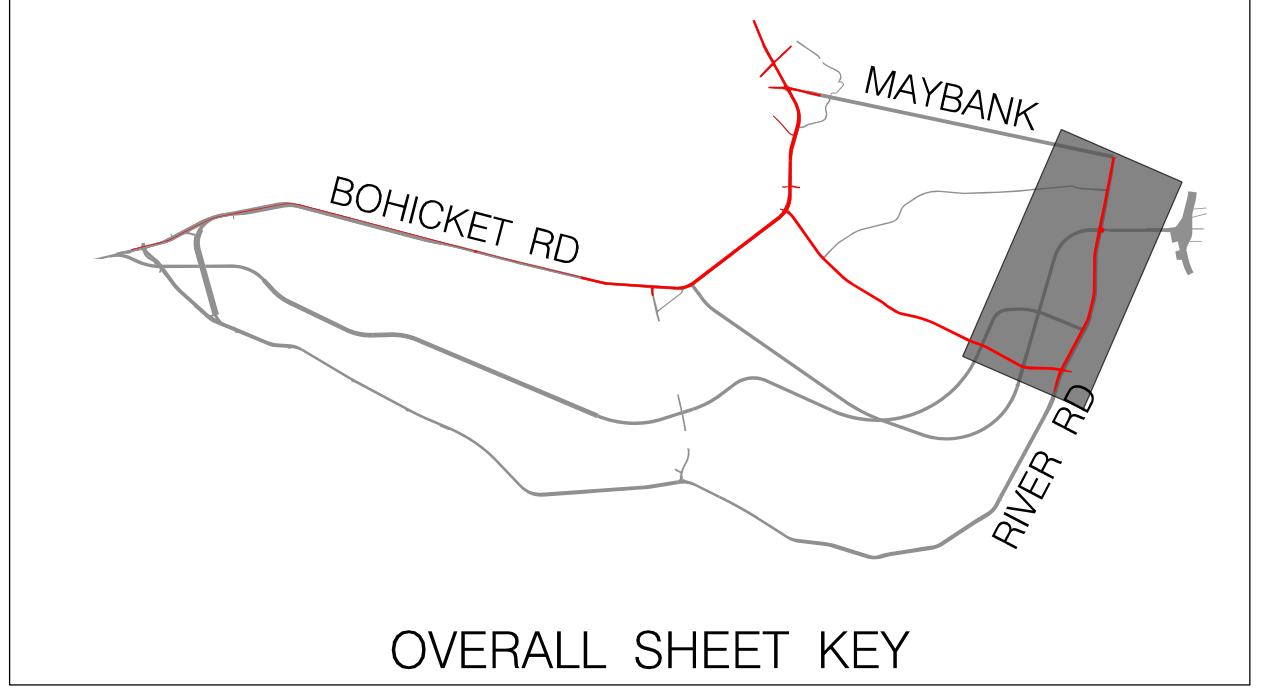




MATCHLINE - SEE KIAWAH ALTERNATIVE 7 - SHEET 05

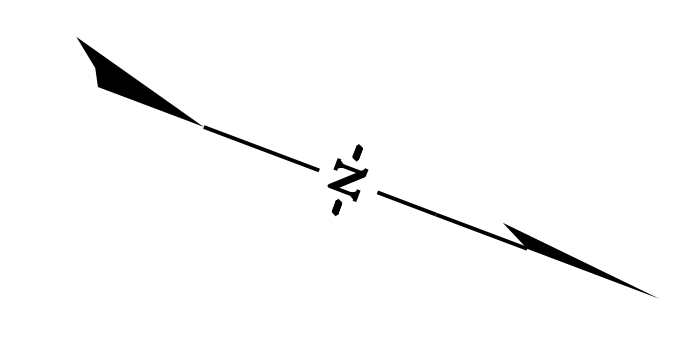
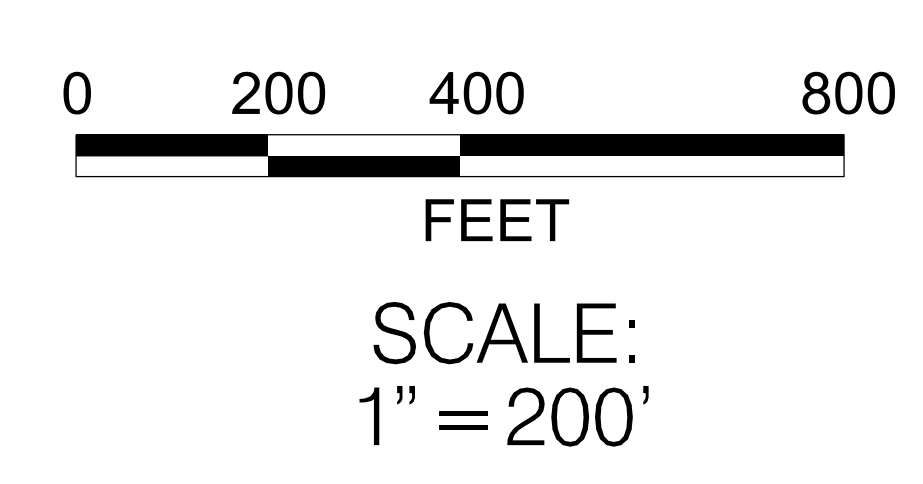
Reasonable Alternatives Screening						
	Alternative 1	Alternative 1a	Alternative 3	Alternative 4	Alternative 6	Alternative 7
Streams (linear feet)	1461	795	590	1484	935	1124
Wetlands (acres)	8.4	5.8	35.3	34.0	3.8	9.0
Relocations	18	14	2	16	16	28
Floodplains	8.0	8.0	8.8	14.6	3.8	12.6
Cultural Resources	1	1	0	1	1	4
Farmlands (acres)	40.6	29.6	79.8	28.5	28.5	75.3

Main Road Corridor Segment C



LEGEND

- EXISTING ROADWAY
- PROPOSED NEW ROADWAY
- EXISTING BRIDGE
- PROPOSED NEW BRIDGE
- PROPOSED 12' SHARED-USE PATH (MUP)
- EXISTING MEDIAN
- PROPOSED MEDIAN
- TRAFFIC SIGNAL
- REMOVAL OF EX. ROADWAY
- RESIDENTIAL BUILDINGS
- COMMERCIAL BUILDINGS
- WATER
- WETLANDS BOUNDARY
- POTENTIAL RIGHT-OF-WAY (NEW RW)
- POTENTIAL RELOCATIONS (RESIDENTIAL)
- POTENTIAL RELOCATIONS (COMMERCIAL)



**MAIN ROAD SEGMENT C
THE SEA ISLANDS WAY
ALTERNATIVE 7 - SHEET 06
CHARLESTON COUNTY, SC**